

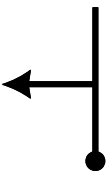
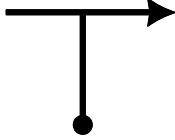
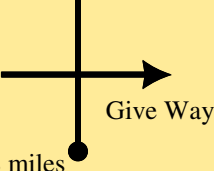
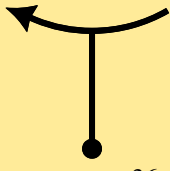

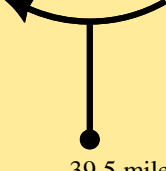
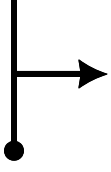
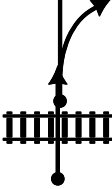
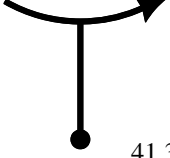
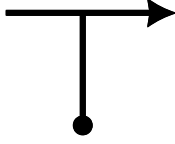
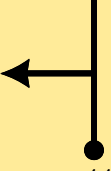
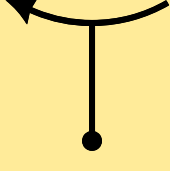
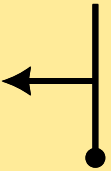
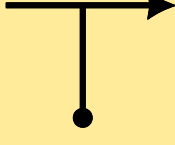
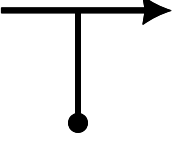

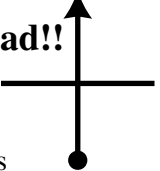
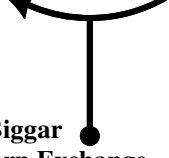


# Afternoon Route

Total length of run 58 miles

<p><b>Turn Left from Car Park then immediately Right at the Roundabout</b></p> 	<p><b>1.2 Turn Right BRAEHEAD B706</b></p>  <p style="text-align: center;">32 miles</p>	<p><b>0.3 Turn Left Whiteloch Road</b></p> 	<p><b>1.0 Turn Right (no sign) Ryflat Road</b></p> 
<p><b>1.2 Turn Right at crossroad (no sign)</b></p>  <p style="text-align: center;">34.8 miles</p>	<p><b>2.3 Turn Left towards Braehead B7016</b></p>  <p style="text-align: center;">36 miles</p>	<p><b>1.4 Through Braehead, Turn Right between houses</b></p> 	<p><b>1.5 Turn Left No sign</b></p>  <p style="text-align: center;">39.5 miles</p>
<p><b>200 yards Turn Right</b></p> 	<p><b>1.1 Bear Right After Railway (blind turn)</b></p>  <p style="text-align: center;">41.3 miles</p>	<p><b>0.7 Turn Right Calla Road</b></p>  <p style="text-align: center;">41.3 miles</p>	<p><b>1.7 Turn Right onto A70 (fast road!)</b></p> 
<p><b>300 yards Left Turn Stanmuir Road</b></p>  <p style="text-align: center;">44.3 miles</p>	<p><b>1.0 Turn Left A721 Newbiggin</b></p>  <p style="text-align: center;">45.6 miles</p>	<p><b>1.1 Turn Left Dunsyre</b></p> 	<p><b>5.2 Turn Right</b></p>  <p style="text-align: center;">50 miles</p>
<p><b>0.8 Turn Right Walston 2</b></p> 	<p><b>2.4 Turn Left Biggar 4.5</b></p> 	<p><b>1.3 Straight across A721 Biggar 3 Fast Road!!</b></p>  <p style="text-align: center;">55 miles</p>	<p><b>2.8 Turn Left Biggar B7016</b></p>  <p>Finish in Biggar right at Corn Exchange</p>