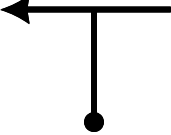
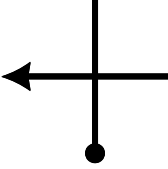
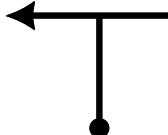
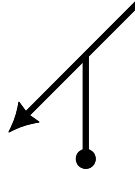
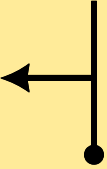
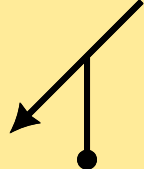
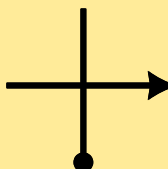
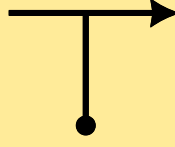
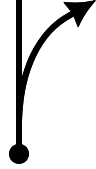
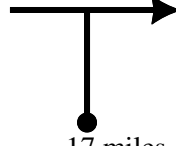
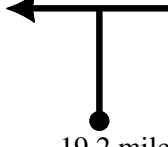

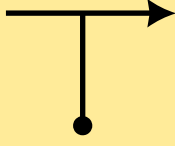
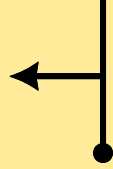
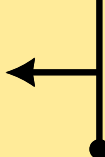
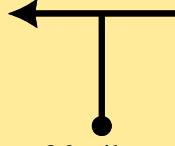
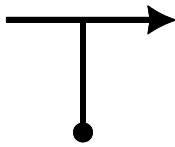
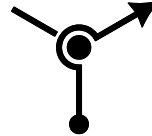
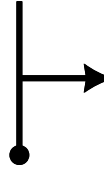


Morning Route

Start & Finish from Biggar Primary School Car Park, off John Street, behind Corn Exchange

Petrol Station in Biggar on High Street, past the Oriental Restaurant (which is boarded up, but a landmark)

<p>High Street Turn left at end of John Street</p> 	<p>Opposite Oriental Restaurant (closed)</p>  <p>0.4 miles</p>	<p>1.9</p> <p>BROUGHTON 5</p>  <p>1.9 miles</p>	<p>7.0</p> <p>Tight downhill left Broughton</p> 
<p>0.5 Turn left B7016 BIGGAR</p>  <p>7.5 miles</p>	<p>5.0</p> <p>A702 BIGGAR</p>  <p>12.3 miles</p>	<p>0.5 Turn Right at Oriental Restaurant onto Lindsaylands Road</p> 	<p>1.5 Give Way (Cormiston Road)</p>  <p>14 miles</p>
<p>Thankerton 1.2</p> <p>Turn Right</p>  <p>14.6 miles</p>	<p>1.4</p> <p>Quothquan (no sign)</p>  <p>17 miles</p>	<p>2.2</p> <p>Left onto B7016</p>  <p>19.2 miles</p>	<p>300 yards</p> <p>Turn Right NEWBIGGIN 3.5</p> 
<p>2.5 Uphill start onto fast road A721</p>  <p>21.7 miles</p>	<p>0.6 Left at yellow bungalow WALSTON 2</p> 	<p>2.0 Left at Phone Box WESTON</p> 	<p>1.4 Left Hill start</p>  <p>26 miles</p>
<p>2.6 NEWBIGGIN Turn Right at Give Way</p>  <p>28.6 miles</p>	<p>2.3 CARNWATH Turn Right at Roundabout A70</p> 	<p>Lunch</p>  <p>In Car Park (behind War memorial)</p>	<p>Morning total 31 miles</p>